

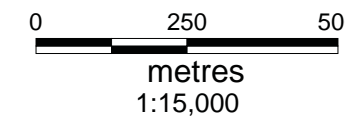


Disclaimer:

The base for this map is derived from information contained in the Queensland Digital Cadastral Data Base. The data was supplied by MapInfo Australia by arrangement with the Department of Natural Resources.
This publication is copyright to Council. The accuracy of this information in this map is not guaranteed. No liability can be accepted for error, misdescription or omission from the map.

Legend:

-  Property Boundary
-  Priority Infrastructure Area



Amendments:

© Campbell Higginson Town Planning Pty Ltd 2003 - 2009

**PAROO SHIRE COUNCIL
PRIORITY INFRASTRUCTURE
AREA**

TOWN OF CUNNAMULLA

Drawn by: **S.G.S.**

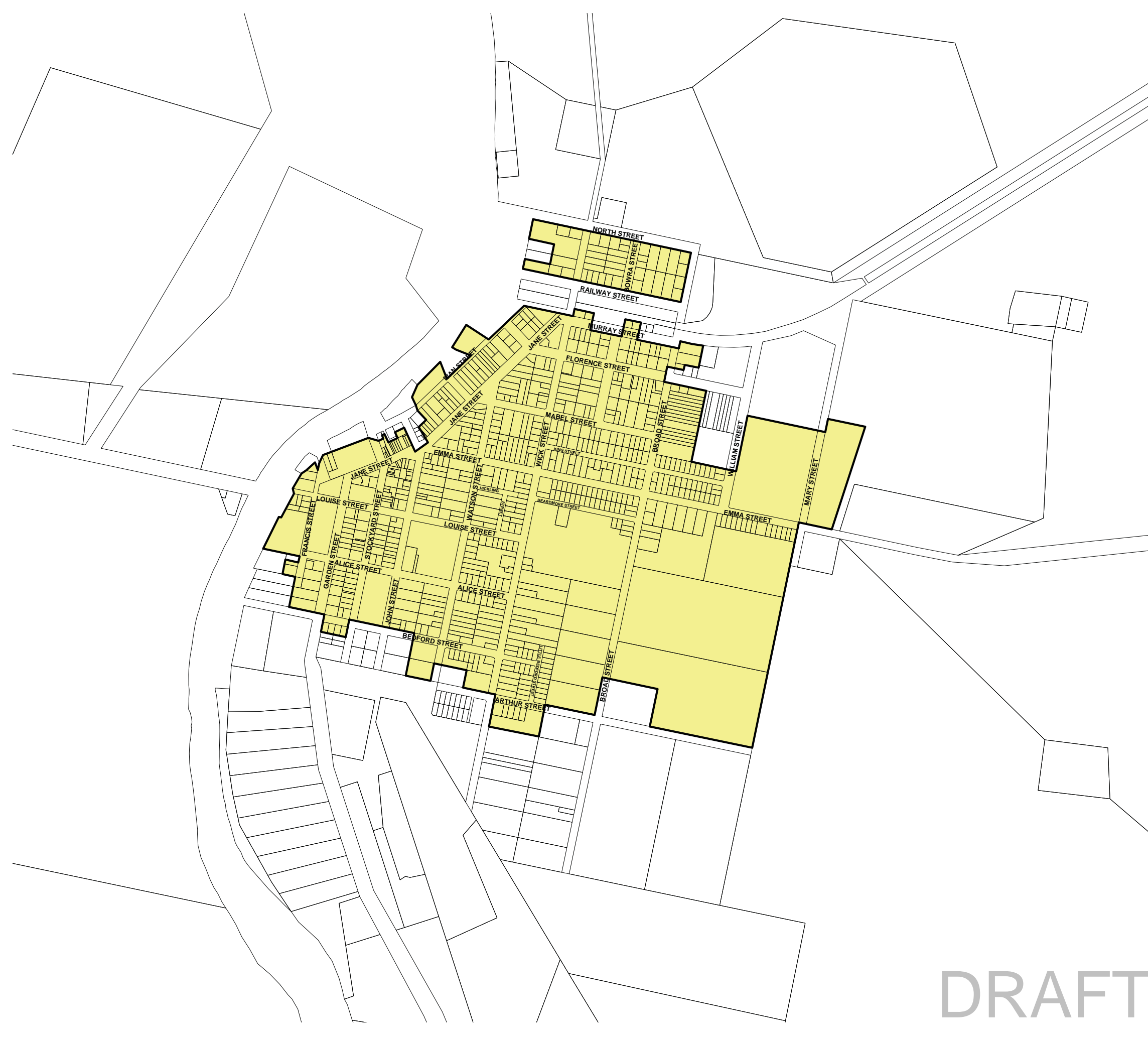
Date: **24 - 04 - 09**

Ref: **31PIA1**

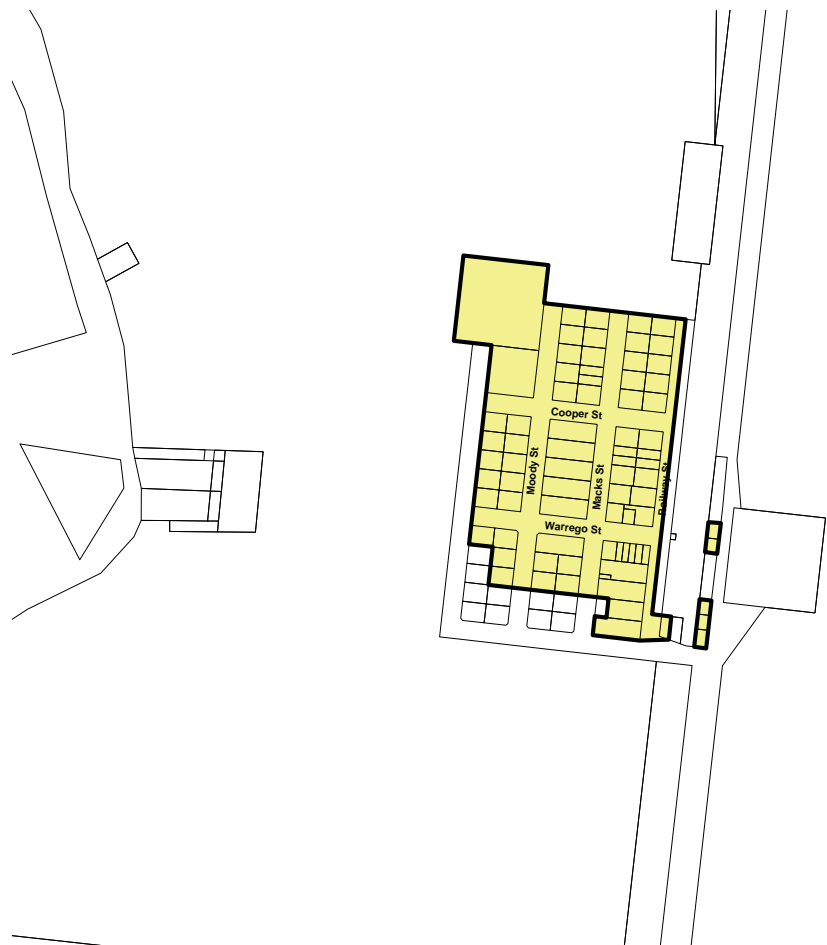
Drawing No:

SHEET 1 OF 1

DRAFT



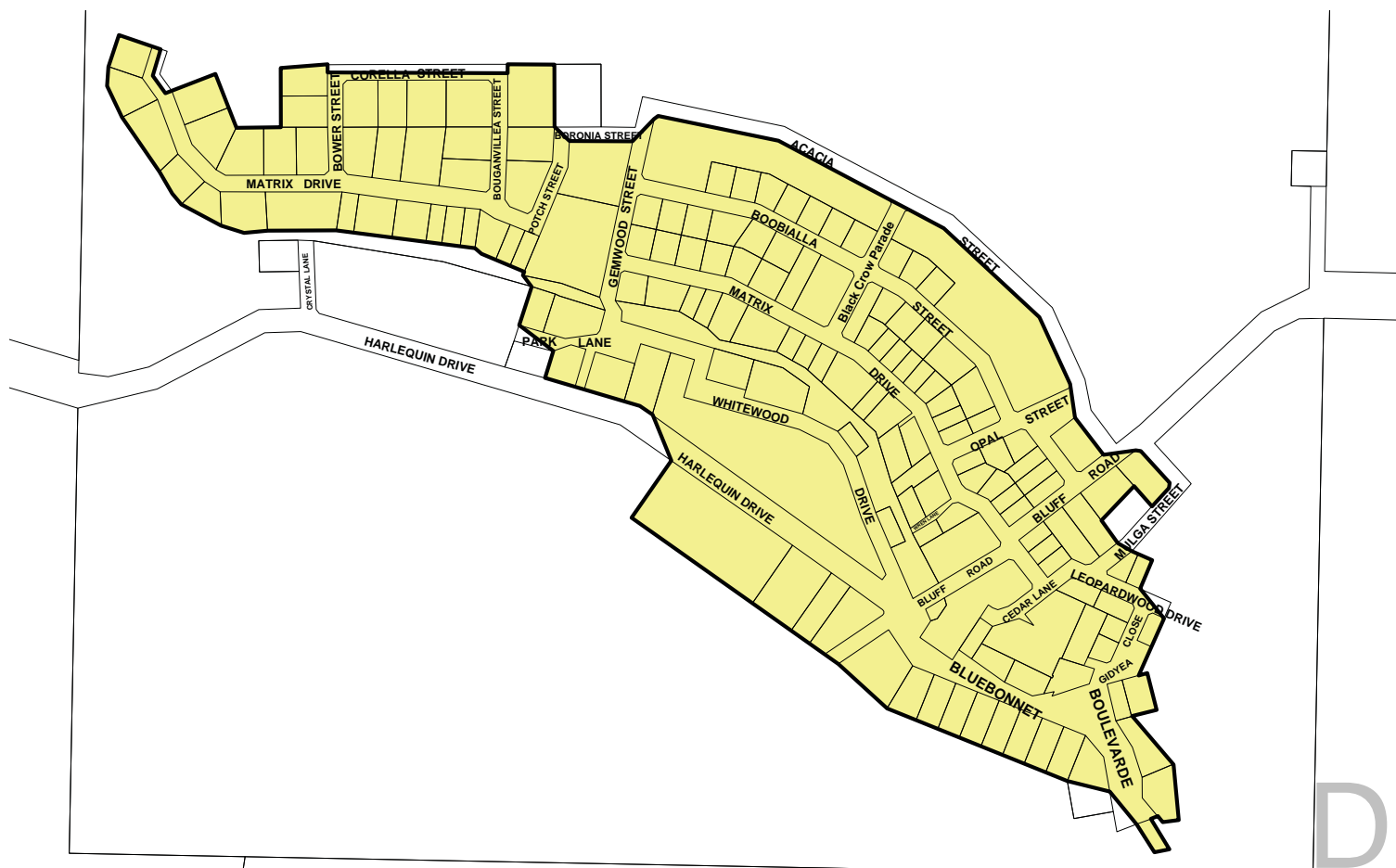
TOWN OF WYANDRA



TOWN OF EULO





TOWN OF YOWAH



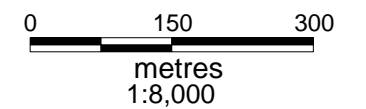
Disclaimer:

The base for this map is derived from information contained in the Queensland Digital Cadastral Data Base. The data was supplied by MapInfo Australia by arrangement with the Department of Natural Resources.
This publication is copyright to Council. The accuracy of this information in this map is not guaranteed. No liability can be accepted for error, misdescription or omission from the map.

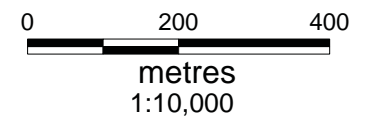
Legend:

-  Property Boundary
-  Priority Infrastructure Area

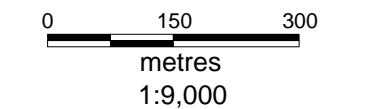
Scale for the Town of Wyandra



Scale for the Town of Eulo



Scale for the Town of Yowah



Amendments:

© Campbell Higginson Town Planning Pty Ltd 2003 - 2009

PAROO SHIRE COUNCIL PRIORITY INFRASTRUCTURE AREA

TOWNS OF EULO, YOWAH & WYANDRA

Drawn by: **S.G.S.**

Date: **24 - 04 - 09**

Ref: **31PIA2**

Drawing No:

SHEET 1 OF 1

DRAFT