

**MAP 2
PLANNING SCHEME
STRUCTURE AND PIA**

LEGEND

— Property Boundaries

— PIA Boundary

Future Infrastructure

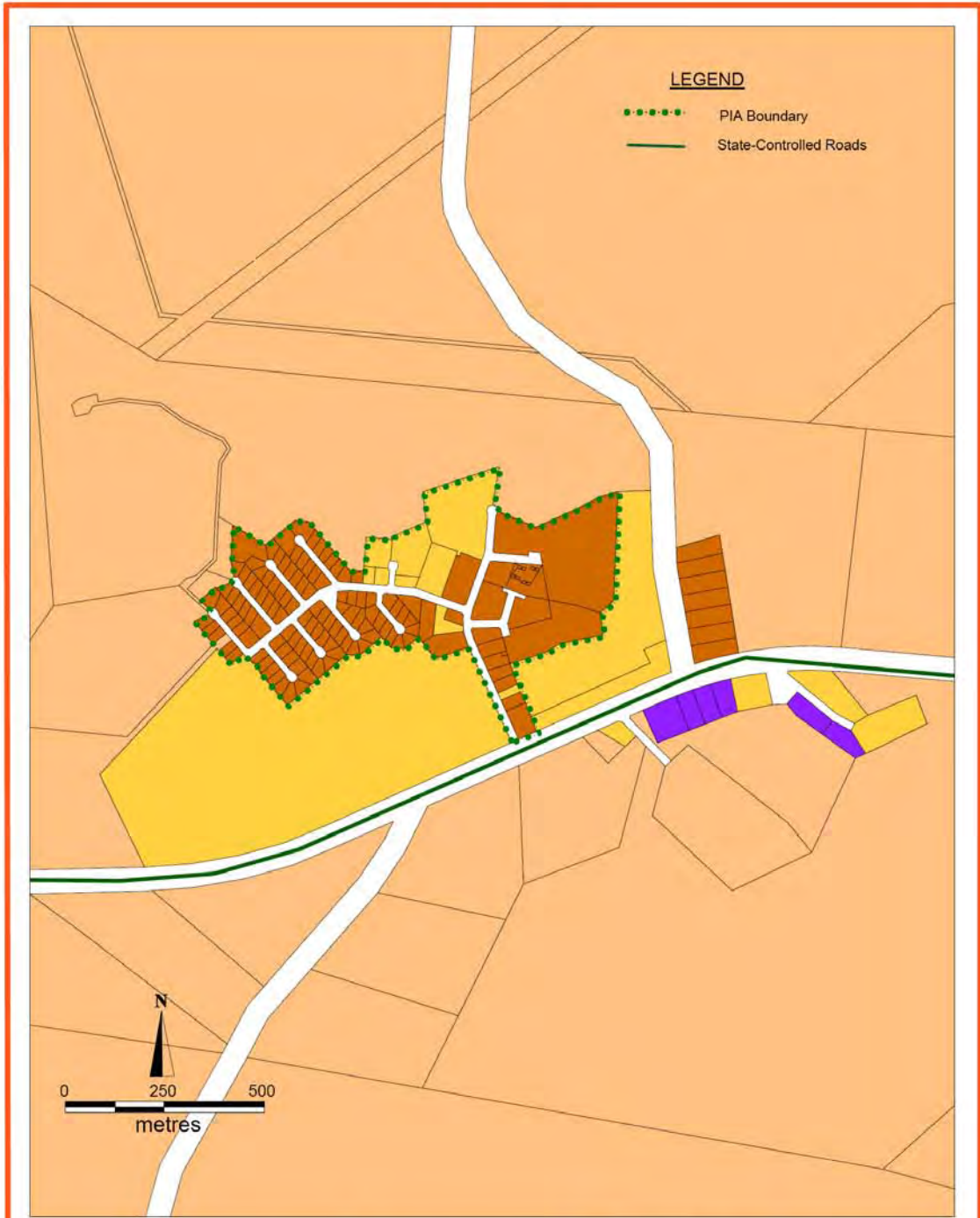
None Planned

Existing Infrastructure

- RESIDENTIAL
- COMMERCIAL
- INDUSTRIAL
- RURAL
- OPEN SPACE AND CONSERVATION

**CHARTERS TOWERS
REGIONAL COUNCIL**

SCALE: 1 : 30000 @ A3



LEGEND

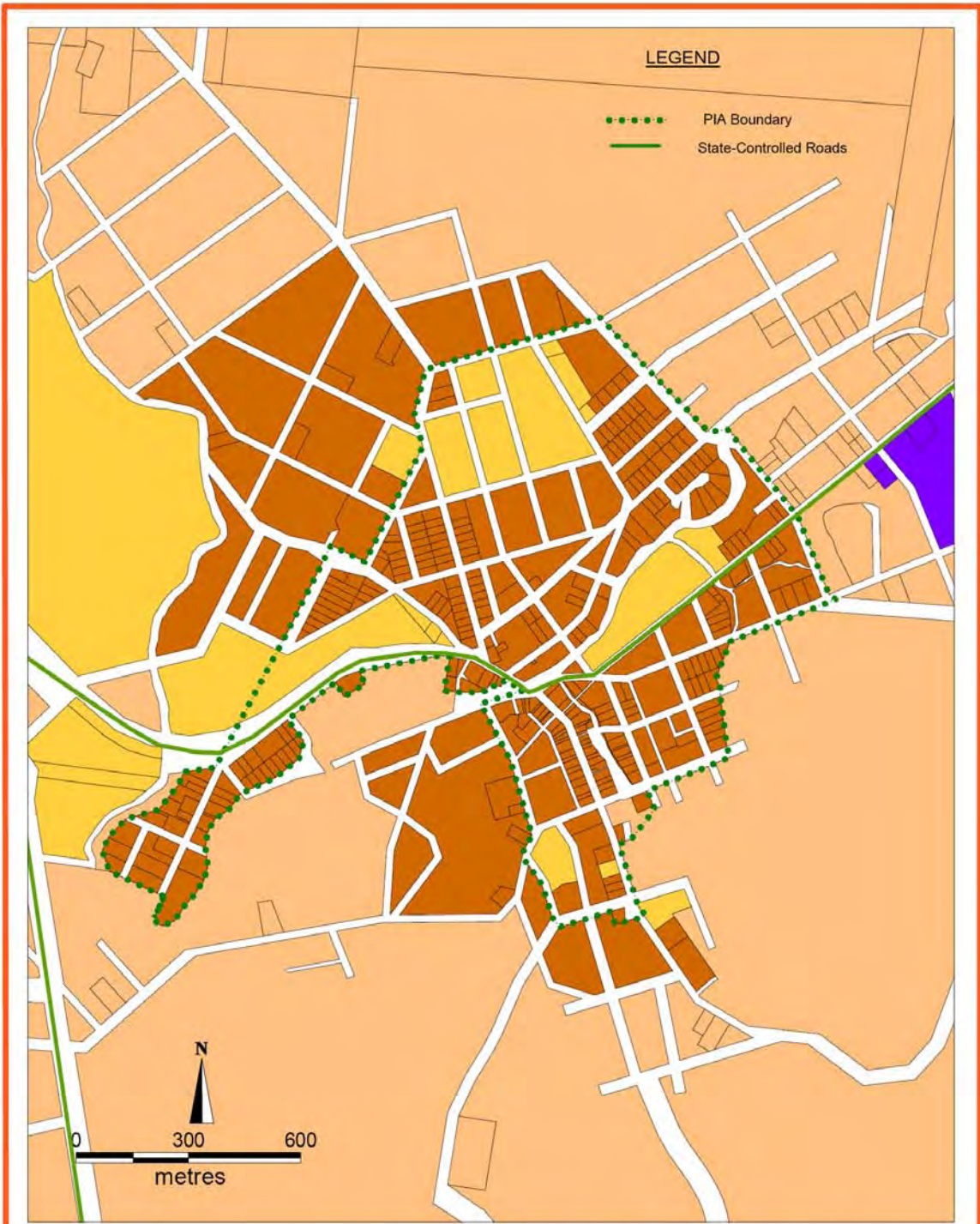
- PIA Boundary
- State-Controlled Roads



Charters Towers Regional Council
 Dalrymple Planning Scheme Area
 PRIORITY INFRASTRUCTURE PLAN
Map1- Greenvale PIA

LEGEND

- | | |
|-------------|-----------------------|
| ENVIRONS | TOWNSHIPS |
| RESIDENTIAL | INDUSTRY |
| INDUSTRY | OPEN SPACE RECREATION |
| RURAL | COMMUNITY PURPOSES |



Charters Towers Regional Council

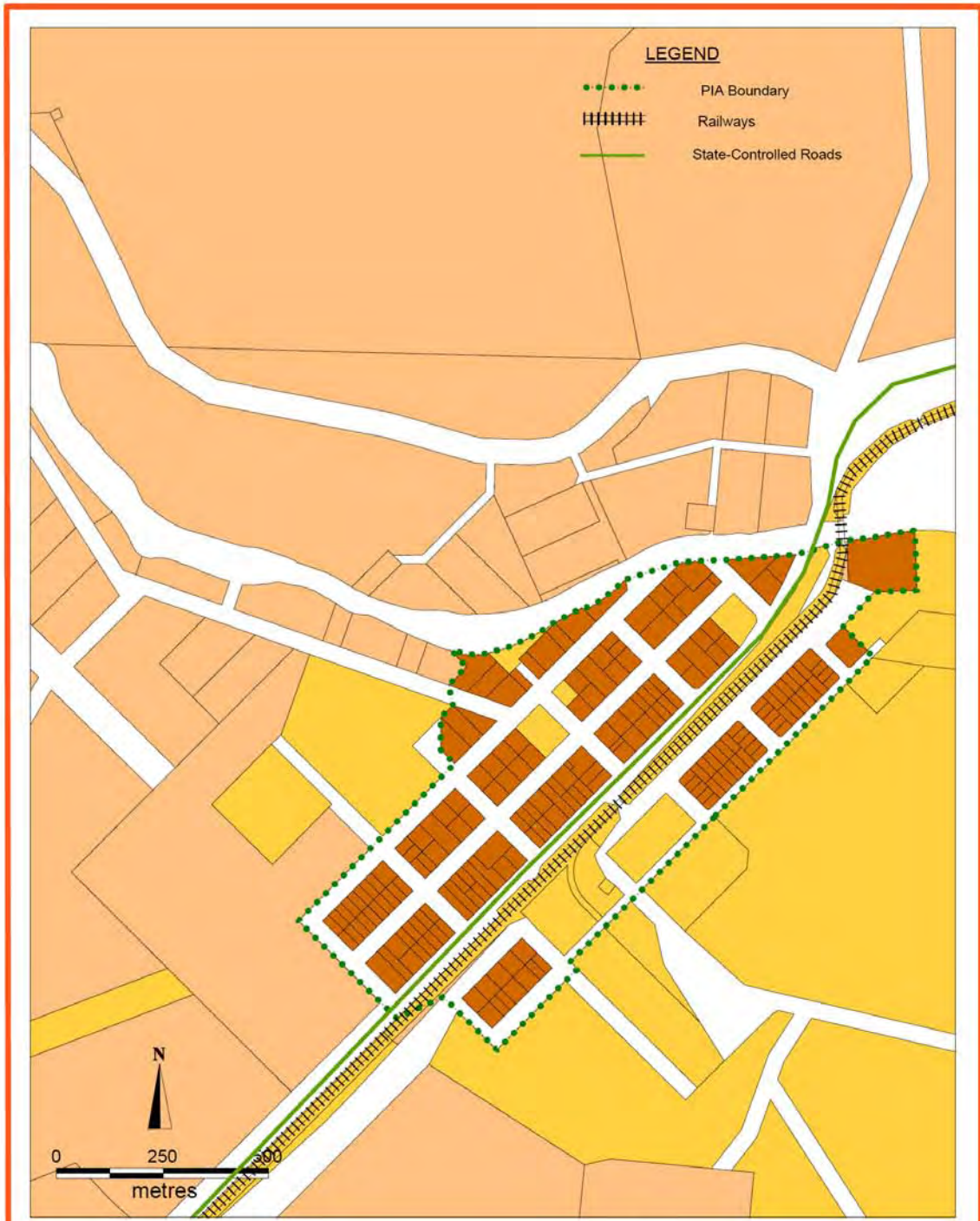
Dalrymple Planning Scheme Area

PRIORITY INFRASTRUCTURE PLAN

Map 2 - Ravenswood PIA

LEGEND

- | | |
|-------------|-----------------------|
| ENVIRONS | TOWNSHIPS |
| RESIDENTIAL | INDUSTRY |
| INDUSTRY | OPEN SPACE RECREATION |
| RURAL | COMMUNITY PURPOSES |



LEGEND

- PIA Boundary
- ||||| Railways
- State-Controlled Roads



Charters Towers Regional Council
 Dalrymple Planning Scheme Area
 PRIORITY INFRASTRUCTURE PLAN

Map 3 - Pentland PIA

LEGEND

- | | |
|-------------|-----------------------|
| ENVIRONS | TOWNSHIPS |
| RESIDENTIAL | INDUSTRY |
| INDUSTRY | OPEN SPACE RECREATION |
| RURAL | COMMUNITY PURPOSES |